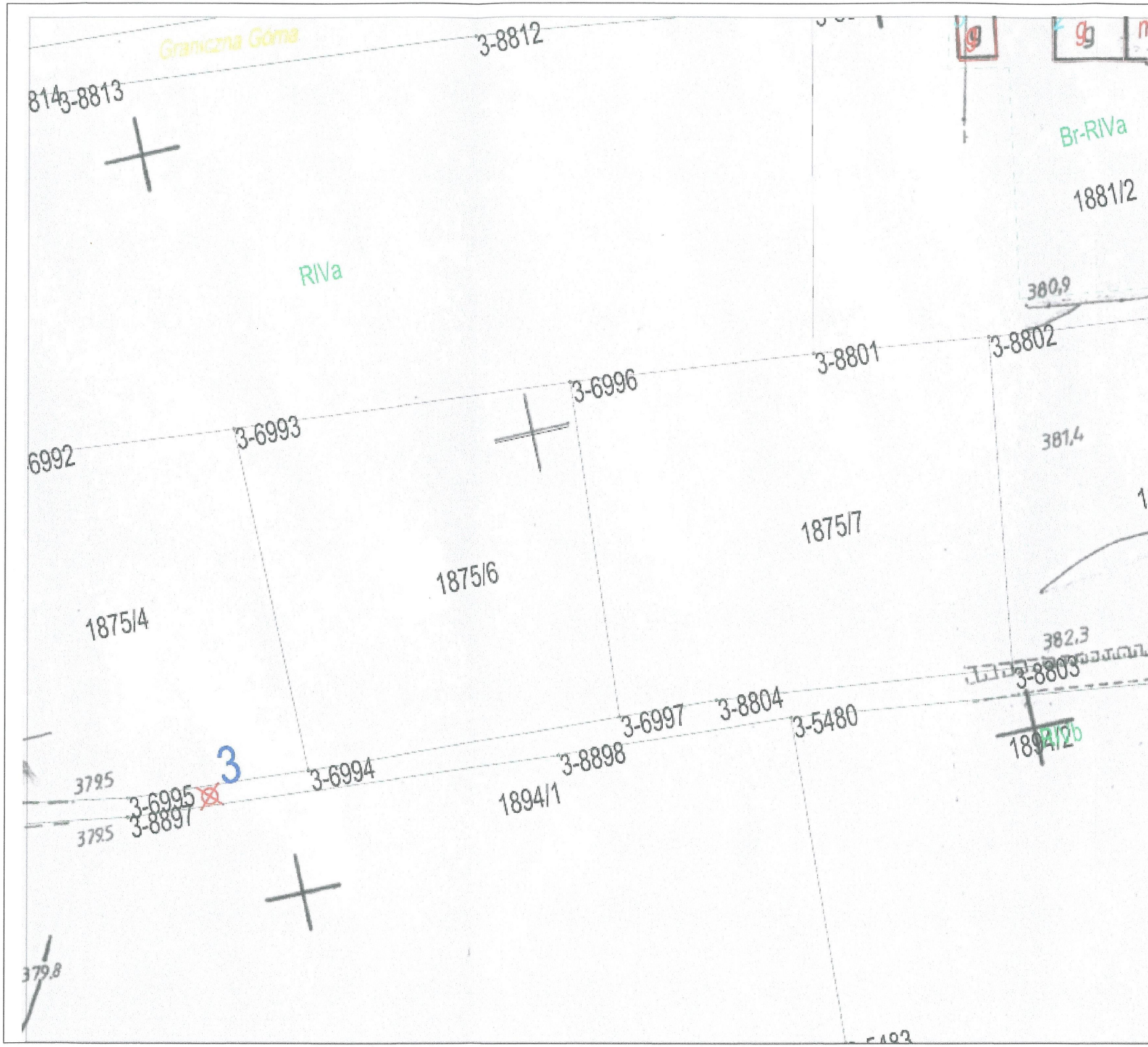
Graniczna Górna
3-8812
814
3-8813
g
g
Br-RIVa
1881/2
RIVa
380,9
3-8802
3-8801
3-6996
3-6993
6992
381,4
1875/7
1875/6
1875/4
382,3
3-8803
3-8804
3-6997
3-5480
1894/2
RIVb
3-8898
3-6994
1894/1
3
379,5
3-6995
3-8897
379,5
379,8

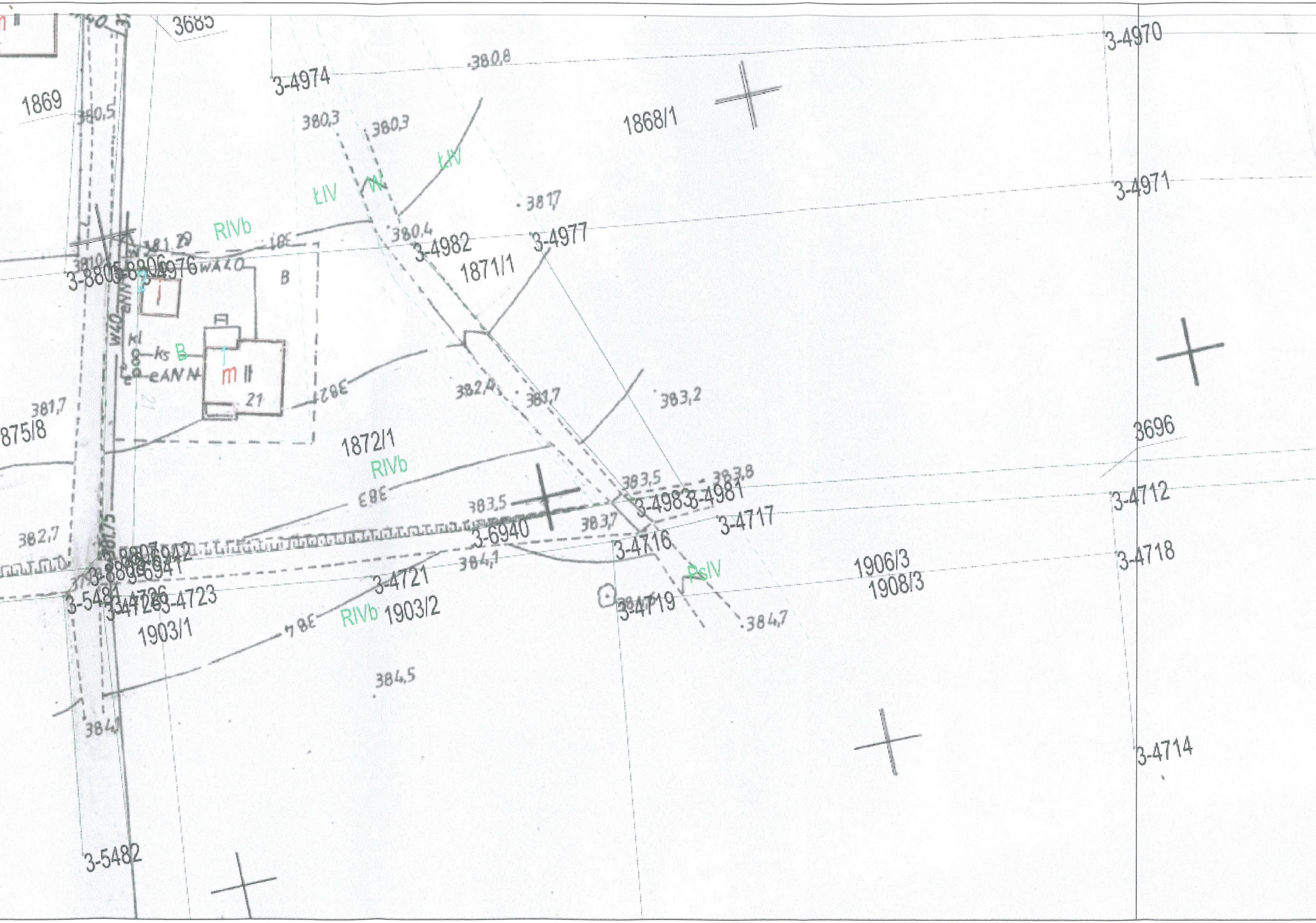
3685
3-4970
1869
380,5
380,8
3-4974
380,3
380,3
1868/1
ŁIV
ŁIV
W
3-4971
381,7
RIVb
380,4
3-4982
3-4977
381,2
3-8805
3-8806
3-4976
1871/1
B
W40
Kl
ks
B
eANN
m II
21
382
381,7
382,9
381,7
383,2
875/8
1872/1
RIVb
3696
383
383,5
383,8
383,5
3-4983
3-4981
3-4712
383,7
3-4717
3-6940
382,7
3-4716
3-4718
384,1
1906/3
1908/3
3-4721
PsIV
3-5481
3-4723
RIVb
1903/2
3-4719
384
384,7
1903/1
384,5
384,3
3-4714
3-5482

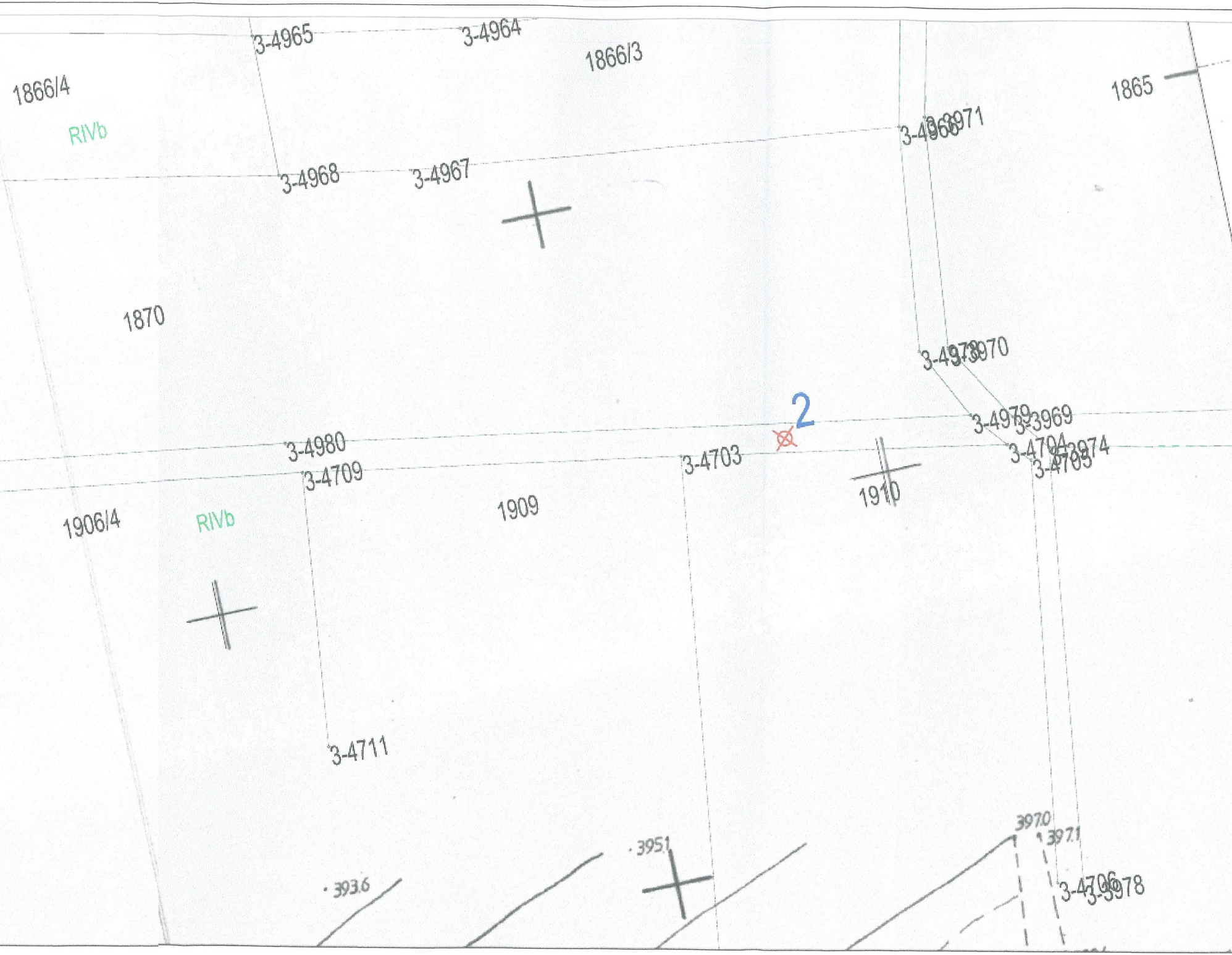
3-4965
3-4964
1866/3
1866/4
1865
RIVb
3-4966
3-3971
3-4968
3-4967
1870
3-4978
3-3970
2
3-4979
3-3969
3-4980
3-4703
3-4704
3-3974
3-4705
3-4709
1910
1906/4
RIVb
1909
3-4711
397.0
397.1
395.1
393.6
3-4706
3-3978

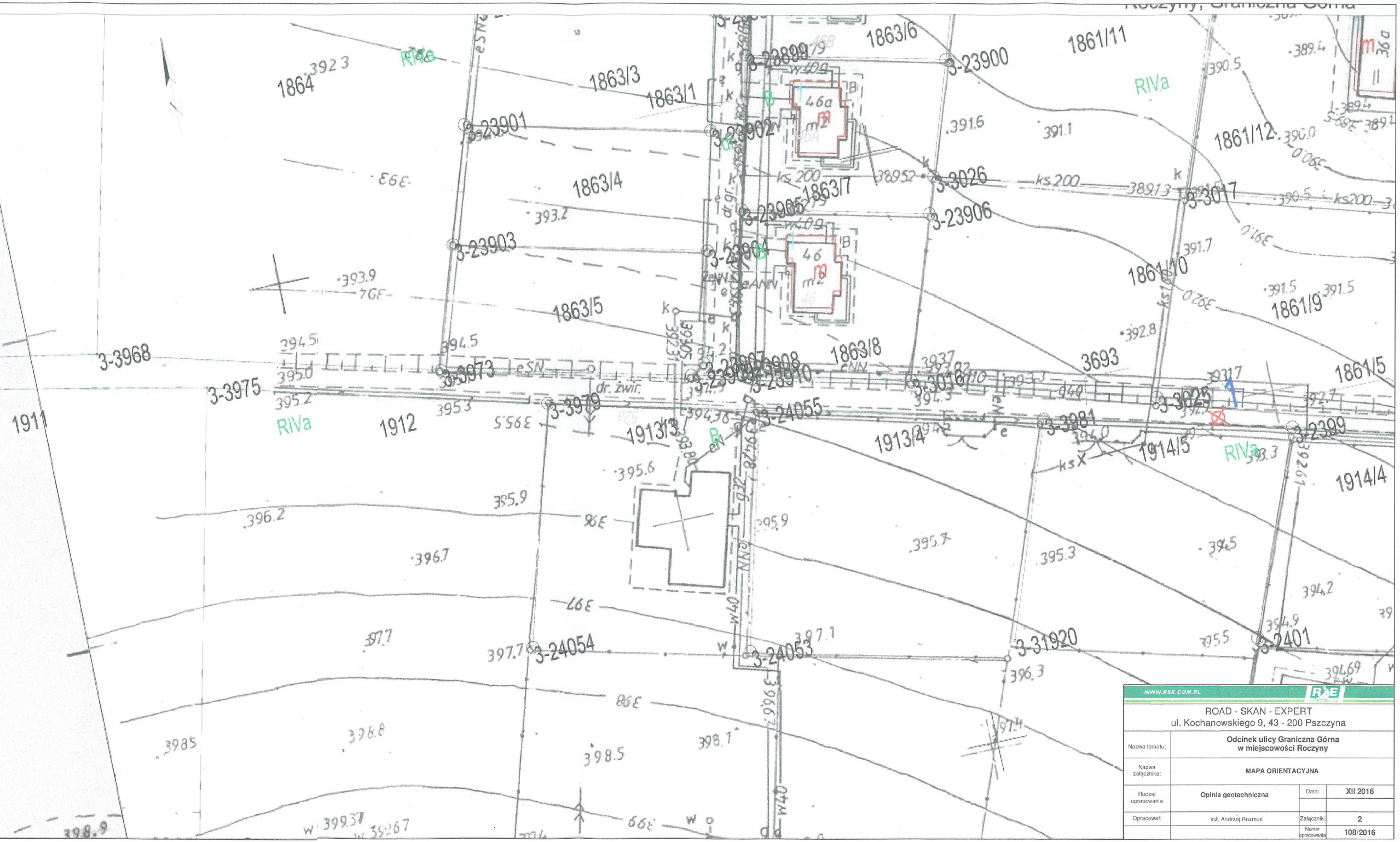

Roczyny, Graniczna Górna
1864
1863/3
1863/1
1863/6
1861/11
1863/4
1863/7
1863/5
1863/8
1861/12
1861/10
1861/9
1861/5
3693
1911
1912
1913/3
1913/4
1914/5
1914/4
RIVa
3-23901
3-23902
3-23903
3-23904
3-23905
3-23906
3-23900
3-23899
3-3026
3-3017
3-3968
3-3975
3-3973
3-3979
3-3016
3-3025
3-3981
3-2399
3-24055
3-24054
3-24053
3-31920
3-2401
46a
46
m
m2
ks 200
w40
dr. żwir.
eSN
eNN
392.3
393.2
393.9
394.5
395.0
395.2
395.3
395.6
395.9
396.2
396.7
397.7
397.1
398.8
398.5
398.1
398.5
391.6
391.1
391.7
391.5
392.8
390.5
389.4
395.7
395.3
394.5
394.2
394.9
395.5
394.69
396.3
399.37

WWW.RSE.COM.PL			
ROAD - SKAN - EXPERT ul. Kochanowskiego 9, 43 - 200 Pszczyna			
Nazwa tematu:	**Odcinek ulicy Graniczna Górna w miejscowości Roczyny**		
Nazwa załącznika:	**MAPA ORIENTACYJNA**		
Rodzaj opracowania	**Opinia geotechniczna**	Data:	**XII 2016**
Opracował:	inż. Andrzej Rozmus	Załącznik:	**2**
		Numer opracowania	**108/2016**